MICROCOPY RESOLUTION TEST CHART

(ANSI and ISO TEST CHART No. 2)



APPLIED IMAGE Inc

1653 East Main Street
Rochester, New York 14609 USA
(716) 482 - 0300 - Phone
(716) 288 - 5989 - Fax

Rec'd 19 Aug 86 C.R.P.

VOTERS' LIST

FOR THE

MUNICIPALITY

OF THE

Rear of Leeds and Lansdowne

FOR THE YEAR

1886.

PRINTED AT THE TIMES PRINTING ESTABLISHMENT,
KING STREET, BROCKVILLE.

1886

Number on Roll.	NAME.	Jurors.	LOT.	CONCESSION OR STREET.		DESCRIPTION.	P. O. Address
212	Shook, William E	j	n e ½ 11	8	Leeds	owner	6
185	Simpson, James	j	w pt 4	8		owner	1
247	Simpson, John	j	pts 5 and 6	9		owner	1
248	Simpson, Samuel		s e pt 6	9		owner	1
76	Simmons, Joseph	j	vil 12	7		occupant	1
111	Sly, Alexander		pt 4	7		owner	1
144	Sly, Runa, sr		pts 11 and 12	7		owner	2
145	Sly, Runa, jr	j	pts 11 and 12	7		occupant	2
283	Somerville, Robert		pts 11 and 12	9		owner	7
285	Somerville, William		w ½ 11	9		owner	7
284	Stanley, Robert	j	pts 11 and 12	9		tenant	7
127	Stevenson, Samuel	j	n e pt 6	7		owner	1
215	Sweet, Allan H		pt 13, pts 13, 11	8, 9		owner, s s 3	6
216	Sweet, Amos T		pt 13, pts 13, 11	8, 9		occu, s s s 3	6
69	Tate, Robert	j	f pt 4	7		owner	1
106	Tierney, James	j	pt v 4, 5	7		owner	1
75	Todd, James	j	v 12	7		owner	1
25	Van Horne, Joseph	j	e ½ 6	6		tenant	1
74	Williams, W. W		v 11, 27	7		owner	1
258	Willis, John		pts 9, 10	9		owner	7
288	Willis, William J	j	pts 9, 10	9		owner	7
94	Wills, Luke		vil 12	7		owner	1
142	Young, Abraham		vil 5, 33	7		owner	1
71	Youg, Fred W	j	vil 8, 30	7		owner	1
143	Young, Miles	j	vil 5, 33, pt vil 1	7		oc. & owner	1
186	Young, William	j	e ½ 6	8		tenant	1

Number on Roll	NAME.	Jurors.	LOT.	CONCESSION OR STREET.		DESCRIPTION.	P. O. Address
93	Hamilton, Thomas		pt r pt 3	7	Leeds	tenant	1
116	Hawkins, George		vil 15, wharf	7		owner	1
117	Hawkins, Reginald		vil 15, wharf	7		owner	1
72	Heaslip, William	j	v 8, 30	7		occupant	1
49	Hill, John	j	f ½ 14, w ½ 15	6		owner	2
48	Hill, Joshua	j	f ½ 14, w ½ 15	6		owner	2
6	Hudson, John		f ½ 1	7		owner	1
133	Hughes, Robert	j	n w ½ 11, r of f pt 9	7		owner	1
200	Hurlburt, George	j	10	8		occupant	1
198	Hurlburt, Suman		10	8		owner	1
199	Hurlburt, Thomas	j	10	8		occupant	1
191	Imerson, Thomas	j	e ½ 7	8		owner	1
183	Ireland, George	j	pts 5 and 6	8		tenant	1
110	Jacob, John		pt 4	7		tenant	1
188	Johnson, Benjamin	j	w ½ 7	8		occupant	1
114	Johnson, David		pt 4	7		tenant	1
107	Johnson, Norton A		v 1	7		owner	1
189	Johnson, William J	j	w ½ 7	8		occupant	1
85	Johnson, William N		vil 3, 35	7		owner	1
104	Jonas, [illegible]on		vil 3	7		owner	1
62	Kane, John		n e ½ 19	6		owner	11
23	Kenny, Arthur		e ½ 6	6		owner	1
32	Kenny, Benjamin	j	pts 9, 10, pt 9	7, 6		owner	2
31	Kenny, Edward	j	pts 9, 10, pt 9	7, 6		owner	2
19	Kenny, David		e ½ 5	6		owner	1
20	Kenny, Edward W	j	e ½ 5	6		occupant	1
33	Kenny, George A	j	pts 9, 10, pt 9	7, 6		owner	2
17	Kenny, George, sr		w ½ 5, e ½ 22	6, 7		owner	1
18	Kenny, George, jr	j	w ½ 5, e ½ 22	6, 7		occupant	1
38	Kenny, John		n w ½ 13	6		owner	2
42	Kenny, John C	j	pt e ½ 9	6		occupant	2
41	Kenny, Michael J	j	pt e ½ 9	6		occupant	2
39	Kenny, Reuben	j	r ½ 14	6		owner	2
24	Kenny, Robert		e ½ 6	6		owner	9
101	Kenney, Wesley	j	v 8, s e ½ 4	7, 8		owner	1
61	King, Peter		r ½ 18, r ½ 19	6		owner	16
87	Kirkland, Andrew		pt 4, pt 3	7		tenant	1
132	Leith, William	j	pt r ½ 10	7		owner	1
108	Likely, Arthur		vil 1	7		owner	1
206	Lillie, Melbourne	j	pt 12, pt 13	8		owner, s s 3	1
86	Lockwood, Miles		pt 4	7		owner	14
78	Marquis, Octave		vil 15, 23	7		tenant	1
98	Manuel, James		vil 10	7		occupant	1
47	Maxwell, Robert	j	s e ½ 13	6		tenant	2

Clk
Lords of Lansdowne
Final Certif of Clk



Number on Roll.	NAME.	Jurors.	LOT.	CONCESSION OR STREET.	Description.	P. O. Address.
184	Coleman, Edmond	j	pt 2, 3	8 Leeds	tenant	1
177	Coleman, William		s w pt 4	8	owner	1
178	Coleman, Wright	j	s w pt 4	8	occupant	1
123	Collinson, David	j	pts 4, 5, 4	8, 7	owner	1
83	Collinson, Elisha	j	v 4, 34, v 19	7	owner&ten	1
130	Collinson, George	j	f ½ 8, pt 9, s e ½ 8	8 & 7	owner&ten	1
129	Collinson, Hiram	j	s e ½ 8	7	owner	1
190	Collinson, Thomas	j	r ½ 8	8	owner	1
192	Cunningham, Albert	j	f ½ 8	8	tenant	1
52	Derryow, David	j	e ½ 17, f pt 19, pt 20	6	owner	2
245	Dillon, Andrew		pt f 5	9	owner	1
193	Dorman, John	j	w ½ 9	8	owner	1
44	Dormer, Jacob, sr.		s w ¼ 11	6	owner	2
43	Dormer, Jacob, jr.	j	s w ¼ 13	6	owner	2
45	Dormer, John	j	s w ¼ 11, s e ¼ 11	6	tenant&ow	2
246	Dugald, Louis A	j	pt 5	9	tenant	1
121	Denny, Antoine		pt 4	7	owner	1
13	Earl, Allen	j	s e pt 2	6	owner	1
287	Earl, William G	j	r pt 7	9	owner	1
196	Eaton, Almond	j	s e ½ 9	8	owner	1
97	Eaton, Barzil	j	vil 6, 7, 10, 17, pt 10	7	owner	1
209	Eaton, Cyrus	j	pts 12, 23, con 16	8 and 9	owner, s s 3	1
195	Eaton, Edwin	j	n e ½ 9	8	owner	1
79	Eaton, Hugh	j	v 13, 14, 16, 24, 25	7	owner	1
82	Eaton, Robert		v 52	7	owner	1
210	Eaton, Sephremus	j	pts 12, 13, con 16	8, 9	occup, s s 3	1
197	Eaton, George		s e ½ 9	8	farmers son	1
249	Elliott, Archibald	j	f 7	9	owner	1
124	Findley, John	j	s w pt 6	8	tenant	1
118	Flynn, Thomas		pt 4	7	owner	1
16	Gainford, Joseph, sr.		e ½ 3	6	owner	1
15	Gainford, Joseph, jr.	j	4	6	owner	1
14	Gainford, William	j	w ½ 3	6	owner	1
63	Gardiner, Robert	j	r f 1, n e ½ 2, pt 4	7	owner	1
66	Gilbert, Albert	j	pt 3, con 4	7	owner&ten	1
91	Gilbert, Chancey C.	j	r pt 3	7	occupant	1
139	Gilbert, William	j	pt 3	7	owner	1
140	Gilbert, William H.		pt s e ½ 3	7	owner	1
179	Gorman, Samuel		pt 4, s w pt 5	8	owner	20
35	Green, William B.		w ½ 10	6	owner	13

CIHM
Microfiche
Series
(Monographs)

ICMH
Collection de
microfiches
(monographies)

Canadian Institute for Historical Microreproductions / Institut canadien de microreproductions historiques

© 1995

Number on Roll	NAME.	Jurors.	LOT.	CONCESSION OR STREET.		DESCRIPTION.	P.O. Address.
280	Maxwell, William		r pt 6, 7	9	Leeds	owner	7
201	Mansius, Robert		pt 12	8		owner	1
3	Moore, George	j	pts 2, 4	7		owner	1
7	Moore, Hiram	j	n w pt 1	6		owner	1
5	Moore, Hiram	j	n e pt 1, pt 2	6		occupant	1
9	Moore, James	j	n w pt 1	6		occupant	1
8	Moore, Merrick	j	n w pt 1	6		occupant	1
4	Moore, Thomas		n e pt 1, pt 2	6		owner	1
22	Moulton, Albert		w ½ 6, f ½ 6	6 and 7		farmers son	1
21	Moulton, James, J. P.		w ½ 6, f ½ 6	6 and 7		owner	1
36	Moulton, William	j	r ½ 11, r ½ 12	6		owner	2
244	Murphy, John	j	3 and 4	9		owner	1
182	Murphy, Michael	j	n e ¼ 4	8		owner	1
205	McAlooman, Samuel		pt 12	8		owner	1
254	McAllister, George	j	pts 9 and 10	9		tenant	1
128	McCutcheon, James	j	r ½ 7, and pt 8	7		owner	1
135	McKinley, David A	j	pt 11, pt 12	7, 6		owner	1
99	McKinley, John H	j	vil 9, 26	7		owner	1
46	McKinley, William J	j	pt 11, pt 13	7, 6		owner	1
11	McParland, William		f pt 1	6		owner	1
50	McPherson, Henry		e ½ 15, 16	6		owner	2
51	McPherson, William	j	e ½ 15, 16, w ½ 17	6		tenant&ow	2
67	Naddow, Francis		pt 3	7		occupant	1
89	Olivant, Edward		pt 3	7		tenant	1
105	O'Neil, James A	j	vil 3	7		tenant	1
112	Palmer, James		vil 2, pt 4	7		owner	1
251	Pierce, Francis	j	8	9		occupant	1
252	Pierce, James W		e ½ 10	9		owner	1
137	Pierce, Richard	j	s e ½ 8	7		owner	2
250	Pierce, William		8	9		owner	1
81	Putnam, William		pt 5	7		tenant	1
12	Ralph, William H	j	s w pt 2	6		owner	1
102	Randall, John W	j	vil 5	7		tenant	1
192	Raven, James		pt 4	7		tenant	1
73	Reed, William	j	pt 4, v 10, 28, 29, e ½ 6	7, 8		owner	1
180	Richardson, William	j	pts 2, 3, 5, 6, pt 4	8		owner&ten	1
65	Russell, Trueman H		pt 4, v 5, 6, 7, 31, 32	7		owner	1
213	Shook, Hiram	j	pt 11	8		tenant	6
211	Shook, Malcolm S	j	n w ¼ 11	8		owner	6
156	Shook, Uri		f pt r ½ 12	7		owner	4

VOTERS' LIST, 1886.

Municipality of Rear of Leeds and Lansdowne.

SCHEDULE OF POST OFFICES:

1 Seeley's Bay,	5 Lyndhurst,	9 Gananoque,	13 Newboro,	17 Birmingham,
2 Berston,	6 Sweet's Corners,	10 Farmersville,	14 Philipsville,	18 Soperton,
3 Warburton,	7 Morton,	11 Brewer's Mills,	15 Marble Rock,	19 Lyn,
4 Ellisville.	8 Charleston.	12 Delta.	16 Bend Bay.	20 Kingston.

Polling Sub-Division **No. 1**, comprising Lots Nos. 1 to 19 inclusive, in the 6th concession of Leeds; also Lots Nos. 1 to 12 inclusive in the 7th, 8th and 9th concessions of Leeds.

PART 1—Persons entitled to vote at both Municipal Elections and Elections to the Legislative Assembly.

Number on Roll.	NAME.	Jurors.	LOT.	CONCESSION OR STREET.	DESCRIPTION.	P.O. Address.
119	Atkinson, John		vii 19	7 Leeds	owner	1
120	Beers, Charles		pt 4		owner	1
131	Berney, John	j	n e pt 9		owner	1
30	Berry, George, sr	j	w ½ 8; pts 10 and 16	6 and 7	owner	2
138	Berry, George M.	j	s e ¼ 8, s w pt 9	7	T and O	2
34	Berry, James	j	e ½ 10, w ¼ 10	6	O and T	2
29	Berry, John W	j	e ½ 8	6	owner	2
92	Blackaby, John		pt r pt 3	7	tenant	1
84	Berry, William	j	v 4, 34	7	owner	1
70	Bowen, George H.		v 2, 36	7	owner	1
154	Bracken, George		v 17, 18, 20, 21	7	tenat, s s 2	4
153	Bracken, John		v 17, 18, 20 21, pt 4	7	owner, s s 2	4
28	Brady, Cornelius	j	e ½ 7	6	occupant	2
27	Brady, George		e ½ 7	6	owner	2
26	Brady, Johnson		w ½ 7	6	owner	2
181	Brialin, Thomas	j	pt 4, s w pt 5	8	tenant	1
64	Broad, William		n e ¼ 2	7	owner	1
224	Brown, Anson	j	e ½ 12, pt 13, pt 15	9 and 8	owner, s s 3	7
256	Brown, Benjamin	j	e ½ 12, pt 13	9	oc., s s 3	7
103	Buckley, William		v 5	7	tenant	1
2	Carley, James	j	s e ¼ 2, f pt 3, pt 2	7 and 6	occupant	1
1	Carley, Walter		s e ¼ 2, f pt 3, pt 2	7 and 6	owner	1
176a	Chapman, Chancey	j	n w ¼ 2, pt 2	7, 8, 9	owner	1
109	Chapman, Edward		pt 4	7	owner	1
243a	Chapman, George	j	e pt 1, pt 2 lot 1	8, 9	owner	1
80	Chapman, John J. P.	j	pt 5, lot 5, pt 6 & 1	7, 8	owner	1
68	Chapman, William	j	pt 4			
125	Chapman, Alfred	j	w ¼ 1	8	tenant	1
204	Churchill, Joseph	j	s w ¼ 11	8	owner	1
203	Churchill, Stephen	j	s e ¼ 11, pt 11	8	T & owner	1
255	Cockerill, William	j	pt w ½ 12	9	owner	7

RENVILLE.

f the Municipality of
o Louvre
aving certified under
cipality, for the year
ng up of the same;
of the County Court
rovisions of "The
g one of the copies
Act, is the Revised

id United Counties,
. 1886

Clerk of the Municipality of Rear of Leeds & Lansdowne
James Birney
WITNESS my hand this Thirtieth day of September 1886

PART III.—Persons entitled to vote at Elections in the Legislative Assembly only.

Number on Roll	NAME.	Jurors.	LOT.	CONCESSION OR STREET.	Description.	P.O. Miles
220	Bryan, John F.		s pt 6 ½ 13	8 Leeds	L S	1
240	Bryan, William J.		pt 24, r ½ 24	9, 8	L S s s 2	5
315	Galway, Wesley		16	10	L S	6
316	Galway, William J.		16	10	L S	6
304	Singleton, Richard, jr.		pts A, 1, 2, 3	8, 9	L S s s 2	5
303	Struthers, Benjamin		e ½ 18	11	L S	7
334	Webster, Edward, jr.		n w ½ 23	10	L S	5
332	Webster, Edward		n e pt 23	10	L S	5

PART III—Persons entitled to vote at Elections to the Legislative Assembly only.

Number on Roll.	NAME.	Jurors.	LOT.	CONCESSION OR STREET.	DESCRIPTION.	P. O. Address.
240	Bryan, William J		pt 24	8,9 Leeds	L S, s s 3	5
60	Dickey, David		21	6 Leeds	household'r	16
223	McConnell, James A		17 c ½ 9	8 Leeds, 8 Lans	L S	4
394	Singleton, Richard, jr.		pts A, 1	8 Lansdowne	L S, s s 2	5
150	Snider, William		pt 13	7 Leeds	L S	4
404	Townsend, David, jr		pt f ½ 4	8 Lansdowne	L S	5

The copy filmed here has been reproduced thanks to the generosity of:

Archives of Ontario
Toronto

The images appearing here are the best quality possible considering the condition and legibility of the original copy and in keeping with the filming contract specifications.

Original copies in printed paper covers are filmed beginning with the front cover and ending on the last page with a printed or illustrated impression, or the back cover when appropriate. All other original copies are filmed beginning on the first page with a printed or illustrated impression, and ending on the last page with a printed or illustrated impression.

The last recorded frame on each microfiche shall contain the symbol ⟶ (meaning "CONTINUED"), or the symbol ▽ (meaning "END"), whichever applies.

Maps, plates, charts, etc., may be filmed at different reduction ratios. Those too large to be entirely included in one exposure are filmed beginning in the upper left hand corner, left to right and top to bottom, as many frames as required. The following diagrams illustrate the method:



L'exemplaire filmé fut reproduit grâce à la générosité de:

Archives of Ontario
Toronto

Les images suivantes ont été reproduites avec le plus grand soin, compte tenu de la condition et de la netteté de l'exemplaire filmé, et en conformité avec les conditions du contrat de filmage.

Les exemplaires originaux dont la couverture en papier est imprimée sont filmés en commençant par le premier plat et en terminant soit par la dernière page qui comporte une empreinte d'impression ou d'illustration, soit par le second plat, selon le cas. Tous les autres exemplaires originaux sont filmés en commençant par la première page qui comporte une empreinte d'impression ou d'illustration et en terminant par la dernière page qui comporte une telle empreinte.

Un des symboles suivants apparaîtra sur la dernière image de chaque microfiche, selon le cas: le symbole ⟶ signifie "A SUIVRE", le symbole ▽ signifie "FIN".

Les cartes, planches, tableaux, etc., peuvent être filmés à des taux de réduction différents. Lorsque le document est trop grand pour être reproduit en un seul cliché, il est filmé à partir de l'angle supérieur gauche, de gauche à droite, et de haut en bas, en prenant le nombre d'images nécessaire. Les diagrammes suivants illustrent la méthode.

Number on Roll	NAME.	Jurors.	LOT.	CONCESSION OR STREET.	Description.	P.O. Miles
308	Wing, Asa		pt 24	10 Leeds	owner	5
443	Wing, Asa		pt A, pt 24	9 Lan, 11 Leeds	owner	5
347	Wing, Eli		pt 23, f pt 24	11 Leeds A	owner	5
309	Wing, George		pt 24	10	owner	5
354	Wing, Henry		pt 21	11	owner	5
307	Wing, James		pt 24	10	owner	5
493	Witherell, William		vil 4, 82, 83	10 Lans	owner	5
475	Wood, Alexander		pts A, 1, 2, vil 13	10	owner&ten	5
517	Wood, Chancey		w ½ 3, s w ¼ A	11	owner	5
518	Wood, Thomas		w ½ 3, s w ¼ A	11	owner	5
348	Wood, Robert		centre 20	11 Leeds	owner	5
483	Young, James		vil 90	10 Lans	tenant	5

PART II—Persons entitled to vote at Municipal Elections only.

Number on Roll	NAME.	Jurors.	LOT.	CONCESSION OR STREET.	Description.	P.O. Miles
389	Byres, Sarah A		pt 23	9 Leeds	owner	5
471	Charlton, Sarah		vil 65	10 Lans	owner	5
472	Charlton, Maria		vil 65	10	owner	5
350	Earl, Alice		pt 20	11 Leeds	owner	5
514	Kendrick, Maria J.		s w ¼ 2, gore 3	11, 12 Lans	owner	5
318	Mane, Hester A.		w ½ 19	10 Leeds	owner	6
321	Niblock, Mary A.		f ¾ 18	10 Leeds	owner	6
344	Niblock, Phœbe		pts 21, 22	11	owner	5
96	Ripley, Rachel A		e ½ 14	8 Leeds	owner, s s l	1
300	Scott, Eleanor		s w ¼ 15	10 Leeds	owner	7
214	Sweet, Clarissa		pt 13, pts 13, 11	8, 9	owner	6
476	Webster, Rachel		vil 66, 73, 74	10 Lans	owner	5

VOTERS' LIST, 1886.

Municipality of Rear of Leeds and Lansdowne.

SCHEDULE OF POST OFFICES:

1 Becker's Bay,	5 Lyndhurst,	9 Oamaneque,	13 Newboro,	17 Rideaughan,
2 Bowden,	6 Rowe's Corners,	10 Farmersville,	14 Philipsville,	18 Seeleyville,
3 Warburton,	7 Morton,	11 Rowsom's Mills,	15 Marble Rock,	19 Lyn,
4 Elbeville,	8 Charleston,	12 Delta,	16 Stone Bay,	20 Hampton.

Polling Sub-Division No. 4, comprising Lots Nos. 13 to 14 inclusive, in the 10th concession of Lansdowne, also Lots Nos. 7 to 24 inclusive, in the 11th concession of Lansdowne; also Lots Nos. 6 to 24 inclusive, in the 12th concession of Lansdowne, and the whole of the 13th concession of Lansdowne.

PART I—Persons entitled to vote at both Municipal Elections and Elections to the Legislative Assembly.

Number on Roll	NAME.	Par.	LOT.	CONCESSION OR STREET.	Description.	P.O. Allowed
554	Beach, Daniel	j	pt r 24	11 Lansdowne	owner	8
535	Bolan, Edward	j	s w pt 14, 14	12, 11	owner	12
596	Boyd, William	j	22	12	owner	10
550	Brownelle, Charles E.		pt 10	13	owner	18
570	Chant, Robert	j	e ½ 7, w ½ 8.	12	tenant	12
571	Carr, William		n e cor w ½ 7	12	owner	12
528	Church, William	j	w ½ 8.	11	owner	5
647	Cronkwright, Richard	j	n ½ 5.	13	owner	18
562	Collinge, James		s pt 5.	12	tenant	
612	Curtis, Northrop		s w pt 4.	13	owner	18
642	Day, Robert W.	j	pt 7	13	tenant	18
	[illegible] Allen	j	n w pt 23	12	owner	10
	[illegible] John S.	j	centre 2	13	owner	18
	[illegible] William	j	pts 8, 9, f pt 11	11, 12	owner	5
	[illegible] William		f pt D	13	owner	18
	[illegible] Eugene	j	pt 15	12	tenant, s s	18
	Erwin, Henry	j	centre 2	13	tenant	18
638	Finley, William	j	n ½ ½ 6	13	owner	18
645	Flood, John		pt 7	13	tenant	18
555	Foster, John		n e pt 24	11	owner	8
588	Fry, John	j	e pt 9, r ½ 12	13, 12	owner	12
632	Fry, William	j	pt 9, 10	13	owner	12
565	Gilbert, Henry	j	pts 5 and 6	12	owner	12
561	Gilbert, Rufus		s w pt 5, pts 5, 6	12	owner	12
566	Gilbert, Sidney	j	pts 5 and 6	12	owner	12
534	Godkin, George	j	f ½ 13, 13	12, 11	owner	12
560	Godkin, James	j	ft pt 4, 5	12	tenant	12

Muni

1 Seele
2 Herer
3 Wash
4 Elliot

Polli
also Lots

PART

Number on Roll	
119	At
120	Be
131	Be
30	Ra
138	Be
34	Be
29	Be
92	Bl
84	Be
70	Bo
154	Br
153	Br
28	Br
27	Br
26	Br
181	Br
64	Br
224	Br
256	Br
103	Bu
2	Ca
1	Ca
176a	Ch
109	Ch
243a	Ch
80	Ch
68	Ch
125	Ch
204	Ch
203	Ch
255	Co

Technical and Bibliographic Notes / Notes techniques et bibliographiques

The Institute has attempted to obtain the best original copy available for filming. Features of this copy which may be bibliographically unique, which may alter any of the images in the reproduction, or which may significantly change the usual method of filming, are checked below.

L'Institut a microfilmé le meilleur exemplaire qu'il lui a été possible de se procurer. Les détails de cet exemplaire qui sont peut-être uniques du point de vue bibliographique, qui peuvent modifier une image reproduite, ou qui peuvent exiger une modification dans la méthode normale de filmage sont indiqués ci-dessous.

- [x] Coloured covers/ Couverture de couleur
- [x] Covers damaged/ Couverture endommagée
- [ ] Covers restored and/or laminated/ Couverture restaurée et/ou pelliculée
- [ ] Cover title missing/ Le titre de couverture manque
- [ ] Coloured maps/ Cartes géographiques en couleur
- [ ] Coloured ink (i.e. other than blue or black)/ Encre de couleur (i.e. autre que bleue ou noire)
- [ ] Coloured plates and/or illustrations/ Planches et/ou illustrations en couleur
- [ ] Bound with other material/ Relié avec d'autres documents
- [ ] Tight binding may cause shadows or distortion along interior margin/ La reliure serrée peut causer de l'ombre ou de la distorsion le long de la marge intérieure
- [ ] Blank leaves added during restoration may appear within the text. Whenever possible, these have been omitted from filming/ Il se peut que certaines pages blanches ajoutées lors d'une restauration apparaissent dans le texte, mais, lorsque cela était possible, ces pages n'ont pas été filmées.

- [ ] Coloured pages/ Pages de couleur
- [x] Pages damaged/ Pages endommagées
- [ ] Pages restored and/or laminated/ Pages restaurées et/ou pelliculées
- [x] Pages discoloured, stained or foxed/ Pages décolorées, tachetées ou piquées
- [ ] Pages detached/ Pages détachées
- [x] Showthrough/ Transparence
- [x] Quality of print varies/ Qualité inégale de l'impression
- [ ] Continuous pagination/ Pagination continue
- [ ] Includes index(es)/ Comprend un (des) index

Title on header taken from:/ Le titre de l'en-tête provient:

- [ ] Title page of issue/ Page de titre de la livraison
- [ ] Caption of issue/ Titre de départ de la livraison
- [ ] Masthead/ Générique (périodiques) de la livraison

- [x] Additional comments:/ Commentaires supplémentaires: Addenda sheets affixed to inside of back cover, and tipped in.

This item is filmed at the reduction ratio checked below/
Ce document est filmé au taux de réduction indiqué ci-dessous.

10X	12X	14X	16X	18X	20X	22X	24X	26X	28X	30X	32X
						✓					

No.	NAME.	Jurors.	LOT.	CONCESSION OR STREET.	DESCRIPTION.	P.O. Address.
553	Godkin, William		f ½ 13, 13	12, 11 Lansdo'e	owner	12
559	Godkin, William H.		f pt 4, 5	12 Lansdowne	tenant	12
608	Gray, Thomas		pts16, 17, 18, 19, pt2	12, 13	tenant	18
561	Green, Brock		s w ½ 15, s e ½ 14	12	owner	12
536	Green, Edward		15, s e ½ 15	11, 12	owner	12
560	Green, Johnson A.		w ½ 24	12	owner	10
562	Green, Ormond		pts 18, 19	12	occupant	12
541	Green, Richard J.		17, pt 18, f 17, 16	11, 12, 10	occupant	12
545	Green, Samuel		19	11	owner	10
540	Green, William		17, pt16, f17, 16, 18, 19	11 12, 10	owner	12
599	Green, Watson R.		e ½ 24	12	owner	8
629	Hamblin, William		w ½ C	13	owner	10
609	Horton, George		pt r 14	12	occupant	18
608	Horton, John		pt r 14	12	owner	18
574	Howard, Napoleon B.		e ½ 8, w ½ 9	12	owner	12
616	Hugaboom, Wellington		pt 3	13	owner	18
591	Hull, Charles		w ½ 24	12	tenant	10
592	Hull, Herbert		w ½ 24	12	tenant	10
584	Jacques, Richard		f pt 12	12	tenant	12
543	Johnson, George H.		18	11	occupant	10
606	Johnson, James		e pt 20	12	tenant	8
607	Johnson, John E.		r ½ 13, pt 7	12	owner	18
544	Johnson, John W.		18	11	farmer's son	10
542	Johnson, John S.		18	11	owner	10
547	Johnson, Matthew		n w ½ 22, 20	11	owner Oak	Lf
601	Johnson, Jonathan		pts 16, 17, 18, 19, pt 2	12, 13	owner	18
578	Johnson, Ogle		con. 20	12	owner	12
546	Johnson, Peter		20, n w ½ 22	11	owner Oak	Lf
600	Johnson, Peter F.		w pt 20	12	owner	8
556	Johnson, Richard B.		pts 23, 24, pt 23	11, 12	owner	8
583	Johnson, Thomas		f pt 12	12	owner	1
598	Johnson, Thomas F.		e pt 20	12	owner	8
597	Johnson, Thomas J.		e pt 20	12	tenant	8
605	Johnson, Walter S.		f ½ 17, 18	12	owner	12
614	Judd, Alexander		s e pt 4	13	owner	18
636	Kendrick, George		s e ½ 8, f ½ 6, pt 12	13, 11	owner	18
635	Kendrick, Unoby		s e ½ 8, f ½ 6, pt 12	13, 11	owner	18
603	Keeler, Brock		n pt 16, f pt 5	12, 13	tenant	18
619	Knapp, Charles		n w pt 3	13	tenant	18
580	Lang, Richard		e ½ 19	12	owner	10
537	Landon, Adelbert		7	11	occupant	5
536	Landon, Grant		7	11	owner	5
459	Larkin, William		17, 18	10	occupant	10
649	Loverin, John		n w pt 5	13	occupant	18
648	Loverin, Josiah		n w pt 5	13	owner	18

UNITED COUNTIES OF LEEDS and GRENVILLE.

I, Thos Berney Clerk of the Municipality of the Rear of Ludo and Lans downe in the said United Counties, having certified under his hand that no complaint respecting the List of Voters' for said Municipality, for the year 188 6, had been received by him within thirty days after the first posting up of the same; and on application of the Clerk, I, James Reynolds the Junior ~~Herbert Stone McDonald~~, Judge of the County Court of the United Counties of Leeds and Grenville, in pursuance of the provisions of "The Voters' Lists Act," certify that the annexed printed List of Voters, being one of the copies received by me from the said Clerk, under Sections three of the said Act, is the Revised List of Voters for the said Municipality for the year 1886

Given under my hand and Seal, at the Town of Brockville, in the said United Counties, this Thirteenth day of October A. D. 1886

James Reynolds Junr Judge.

Number on Roll	NAME.	Jurors.	LOT.	CONCESSION OR STREET.	DESCRIPTION.	P.O. Address
306	Sliter, Archie E.	j	pt 19	10, 11 Leeds	occupant	7
324	Sliter, Ernestus C.	j	pts 20, 21, 15, 16	10, 11	owner	6
305	Sliter, Spencer P.		pt 19	10, 11	owner	7
308	Sliter Wallace P.		f ½ 18, lot 19	9	occupant	6
301	Sliter, Ziba M.		w ½ 18, r pt 13, 14	11, 10	owner & ten	5
524	Sloan, William	j	pt 5	11 Lans	owner	5
494	Sly, Thomas		vil 21	10	owner	5
503	Smith, Charles H.	j	pt v 20	10	owner	5
295	Somerville, James		con 11, 12	10Leeds	owner	7
302	Somerville, Thomas		10, f pt 11, r 11	10, 9	owner	7
293	Somerville, William, jr.		f pt 12, 7, 8, 9	10*	owner	7
523	Stafford, Abel W.		pts 4, 5, 6	11 Lans	owner	5
522	Stafford, John C.	j	pts 4, 5, 6, cheese f'y	11, 10 Lans	owner	5
352	Struthers, Ruggles M.		e ½ 18	11	owner	7
296	Struthers, Calvin		r pts 11, 12	10	owner	7
215	Sweet, Amos T.		pt 13, pts 13, 11	9, 8	occup, s s 1	6
216	Sweet, Allan H.	j	pt 13, pts 13, 11	9, 8	owner, s s 1	6
272	Sweet, Ira		r ½ 21, e ½ 20, pt 24	9, 10	owner	6
273	Sweet, Melvin	j	r ½ 21, e ½ 20, pt 24, pt A	9, 10 Lds, 9 Lan	owner	6
330	Sweet, Merrill	j	con 24	10 Leeds	owner	5
508	Stevens, George		r ½ 11, f ½ 11	10 Lans	owner	5
509	Stevens, Enos		r ½ 11, f ½ 11	10	owner	5
270	Townsend, Thomas		pt 20	10 Leeds	occupant	6
325	Turney, John	j	e pt 20, f pt 21	10	occupant	6
489	Turner, H. H.		vil 19, 18	10 Lans	owner Otta	's
456	Tye, Amsley		lot 7	10	owner	5
442	Tye, Frederick	j	pts A, 4, 5, 6	9	owner	5
460	Tye, John	j	f ½ 5	10	owner	5
445	Tye, Robert		s e pt 1	9	owner	5
290	Tye, Thomas, sr		pts 21, 22, 23	9 Leeds	owner	5
291	Tye, Thomas, jr.	j	pts 21, 22, 23	9	occupant	5
397	Tye, William		s e ½ A, s w pt 1, pt 2	9, 8 Lansdowne	owner, s s 2	5
457	Tye, William		7	10	tenant	5
454	Tye, Richard		pt 3	10	owner	5
510	Taylor, James		9, 10	10	owner	5
440	Washburne, Alonzo		r pt 1	9	occupant	5
439	Washburne, Jeremiah		r pt 1	9	owner	5
333	Webster, Edward, sr	j	n w ¼ 23	10 Leeds	owner	5
331	Webster, Thomas		n e pt 23	10	owner	5
485	Webster, William	j	vil 18, 103	10 Lans	owner	5
327	Webster, William	j	f pt 23	10 Leeds	owner	6
448	Weeks, George		pt e ½ 5, pt 7	9 Lansdowne	owner	5
337	White, George L.	j	f pt e ½ 23	11 Leeds	owner	5
304	White, Martin	j	r pt 21, pt e ½ 23	10, 11	owner	5
355	Wills, Edward		w cor 24	11	owner	7
311	Wills, Seth	j	s e ½ 14	10	owner	7
310	Wills, Thomas		s e pt 13, s w pt 14	10	owner	7
468	Wiltsie, Elisha	j	pts 4, 5, r ½ 7	10, 9 Lans	owner	5
477	Wiltsie, John		vil 62	10	owner	5
469	Wiltsie, William	j	pts 4, 5, r ½ 7	10, 9	owner	5

Number on Roll.	NAME.	Jurors.	LOT.	CONCESSION OR STREET.	DESCRIPTION.	P.O. Address
281	Earl, Robert	j	r ½ 14	9 Leeds	owner, s s 1	7
209	Eaton, Cyrus		pts 12, 13, con 10	8, 9	owner, s s 1	1
210	Eaton, Sephremus		pts 12, 13, con 10	8, 9	occup't, s s 1	1
467	Edgar, David W.		pt vil 10, 11	10 Lansdowne	owner	5
358	Edgers, Eugene	j	17, 15, 16	11 Leeds	occup't, s s 4	18
167	Ellis, George		vil 20	10 Lansdowne	owner, s s 2	4
235	Ferguson, Henry	j	pt 23, pt 24	8, 9, Leeds	tenat, s s 2	5
266	Galway, Joseph	j	r ½ 18	9	occupant	6
314	Galway, William		16	10	owner	6
294	Gamble, David	j	s w pt 13	10	owner	7
297	Gamble, James		n w ½ 13	10	owner	7
465	Gibson, John	j	n e ½ 5 r ½ 6	10 Lansdowne	owner	5
548	Gilfillan, Charles		r pt 6	11	owner	5
506	Gilbert, Franklin		vil 61	10	owner	5
505	Green, David W.	j	pt v 11, 12, 63, 64, c m'l	10	owner	5
486	Green, Henry		pts 1, 2, 3, 4	10 and 7	owner	5
317	Green, Samuel C.	j	17	10 Leeds	owner	6
207	Haskin, Sidney S.	j	f pt w ½ 14	8	owner	1
217	Hicock, John W	j	n w ½ 14	8	owner	6
260	Hicock Reuben		f ½ 14, pt 15	9	tenant	6
259	Hicock, William W.	j	f ½ 14, pt 15	9	owner	6
507	Hudson, Joseph		e ½ 8	10 Lansdowne	owner	5
499	Hunkins, James		pt vil 26	10	owner	5
525	Jackson, Isaac	j	pts 5, 6	11	owner	5
276	Johnson, Caleb	j	r ½ 24, s e ½ 24	9, 10 Leeds	owner	6
275	Johnson, Thomas	j	r ½ 24, s e ½ 24, pt s w ½ A	9, 10 Lee's, 9 Lans	owner & occ.	6
341	Johnson, John		s e pt 22, s w pt 22	11 Leeds	tenant	5
497	Johnson, Wellington	j	vil 19, 22, 101	10 Lansdowne	owner	5
302	Judd, Amos		r pt 13, 14	10 Leeds	owner	7
277	June, John	j	pt s w ½ A	9 Lansdowne	owner	11
444	Kelsey, John	j	s e ½ A, s w pt 1	9	tenant	5
513	Kendrick, Albert J.	j	s e ½ 1	11	owner	5
516	Kendrick, Peter	j	f ½ and n e ½ 2	11	owner	5
515	Kendrick, William G.	j	s w ½ 2, gore 3	11, 12	occupant	5
338	Kilborn, William	j	w ½ 23	11 Leeds	owner	5
303	Kirkland, John	j	r ½ 18	10	owner	7
278	Lake, Skiler	j	s e ½ 19, n w ½ 20	10, 9	owner	6
447	Latimer, George	j	r pt 4	9 Lansdowne	owner	5
495	Lee, George W.		vil 14	10	owner	5
206	Lillie, Melbourne	j	f pt 12, f pt w ½ 13	8 Leeds	owner, s s 1	1
501	Love, Alpheus	j	vil 15	10 Lansdowne	tenant	5

Number on Roll.	NAME.	Jurors.	LOT.	CONCESSION OR STREET.	DESCRIPTION.	P.O. Address.
319	Mane, Allan S	j	w ½ 19	10 Leeds	occupant	6
320	Mane, Edward S.	j	w ½ 19	10	occupant	6
298	Manuel, David H.		r pt 15	10	owner	7
308	Merrill, Thomas P.		pt n w ¼ 13	8	owner	1
538	Middleton, Servetus	j	f ½ and n e ¼ 22	10	owner	6
519	Moore, Frederick		pts 3, 4, w ½ 8	11, 10 Lans	owner	5
520	Moore, Joseph	j	pts 3, 4, w ½ 8	10, 11	owner	5
449	Moorehead, John	j	r pt 7, pts 6, 7, 9, 5	8, 9	owner, s s 2	5
491	Morris, George		vil 30	10	owner	12
263	Mustard, Archibald	j	cen 16	9 Leeds	owner	6
264	McArdle, John		f ½ 17	9	owner	6
487	McEntyre, John		pt 2	10 Lans	tenant	5
492	McKenny, John		v 30	10	owner	5
479	McKenny, Joseph		v 32, 34	10	tenant	5
346	McMachen, James	j	n w cor 21	11 Leeds	owner	5
500	McMurchy, John		vil 15	10 Lans	owner	9
343	Niblock, Christie	j	pts 21, 22	11 Leeds	owner	5
340	Niblock, Edgar	j	s e pt 22	11	owner	5
322	Niblock, John	j	f ½ 18	10	occupant	6
274	Niblock, Samuel	j	r ½ 23	9	owner	6
498	Nixon, John	j	vil 103	10 Lans	owner	5
265	Nuttall, Robert		r ½ 18	9 Leeds	owner	6
482	Nuttall, George	j	vil 90	10 Lans	owner	5
175	Parker, William	j	13, 12, pt 24	10 Lans, 8 Leeds	ow & oc, s s 2	4
312	Rhodes, Otis		f pt 15, pt 24	10, 11 Leeds	owner	6
313	Rhodes, Tyrus H.	j	f pt 15, pt 24	10, 11	owner	6
453	Ripley, Henry J.	j	pt A, pt 24	10 Lans, 10 Leeds	owner	5
504	Richardson, Thomas P.		pt vil 26	10 Lans	tenant	5
490	Roantree, Joseph		vil 18, 19	10	tenant	5
484	Roddick, James	j	vil 31, 32	10	tenant	5
306	Roddick, John	j	2, 8, pts 1, 2, 3, A, v 2, 9, 31, 32	7, 9, 10	owner, s s 2	5
299	Scott, Andrew	j	n e ¼ 14	10 Leeds	owner	7
481	Shannon, Hugh		vil 28	10 Lans	tenant	5
280	Sherwood, Thomas	j	r pt 15	9 Leeds	owner	6
461	Sheffield, Francis B.	j	pts 1, 2, 3, pts 4, 3, 5	10, 9 Lans	owner	5
464	Sheffield, Richard	j	pt 2, n w pt 3	10, 9	tenant & ow	5
463	Sheffield, William	j	pts 2, 3, 4, 6	10, 9	owner	5
462	Sheffield, Thomas R.	j	cen A, r of f ½ 1	10	owner	5
441	Sheldon, Alexander	j	cen 1	9	owner	5
262	Shook, Phillip H.	j	f ½ 16	9 Leeds	owner	6
496	Singleton, John, sr	j	vil 99, 100	10 Lans	owner	5
438	Singleton, John	j	2, pts 1, 6	9	owner	5
234	Singleton, Richard, sr	j	pts 23, 24, pt A, 1, 2, 3	8, 9 Lds, 8, 9 Lan	owner, s s 2	5
357	Slitor, Alonso	j	17	11 Leeds	owner	19

I certify that the number of Jurors in this Municipality, according to Revised Assessment Roll of 1886, is 351.

I, JAMES BERNEY, Clerk of the Municipality of the Township of Rear of Leeds and Lansdowne, in the County of Leeds, do hereby certify that parts one and three of the within list constitute a correct list for the year 1886, of all persons appearing by the last Revised Assessment Roll of the said Municipality, to be entitled to vote at Elections for Members of the Legislative Assembly; and that parts one and two constitute a correct list for the said year, of all persons appearing by the said Roll to be entitled to vote at Municipal Elections in said Municipality; and I hereby call upon all Electors to examine the said list; and if any omissions or other errors are perceived therein, to take immediate proceedings to have the said errors corrected according to law.

JAMES BERNEY,
Clerk of said Municipality.

DATED this 12th day of August, 1886. SEELEY'S BAY POST OFFICE.

VOTERS' LIST, 1886.

Municipality of Rear of Leeds and Lansdowne.

SCHEDULE OF POST OFFICES:

1 Seeley's Bay,	5 Lyndhurst,	9 Gananoque,	13 Newboro,	17 Birmingham,
2 Berston,	6 Sweet's Corners,	10 Farmersville,	14 Phillipsville,	18 Soperton,
3 Warburton,	7 Morton,	11 Brewer's Mills,	15 Marble Rock,	19 Lyn,
4 Elliotville.	8 Charleston.	12 Delta.	16 Sand Bay.	20 Kingston.

Polling Sub-Division No. 3, comprising Lots 13 and 14 and three-fourths of fifteen in the 8th concession of Leeds; Lots 12 to 24 inclusive in the 9th concession of Leeds; the whole of concessions 10 and 11, Leeds; Lots A to 7 inclusive, in the 9th concession of Lansdowne; Lots A to 12 inclusive, in the 10th concession of Lansdowne; Lots A to 6 inclusive, in the 11th Concession of Lansdowne; also Lots A to 3 inclusive, in the 12th concession of Lansdowne.

PATT I—Persons entitled to vote at both Municipal Elections and Elections to the Legislative Assembly.

Number on Roll.	NAME.	Jurors.	LOT.	CONCESSION OR STREET.	DESCRIPTION.	P.O. Address
339	Beerman, Samuel	j	w ½ 23, e ½ of w ½ 23	11 Leeds	T and O	5
521	Berney, James	j	s w ¼ 1, s e ¼ A	11Lansdowne	owner	5
466	Berney, Samuel		vil 35, 51	10	owner	5
323	Berry, George		pt 20	10 Leeds	owner	6
328	Berry, Thomas		w ½ and r pt e ½ 20	10	owner	6
329	Berry, William	j	w ½ and r pt e ½ 20	10	occupant	6
224	Brown, Anson	j	e ½ 12, pt 13, pt 15	9 and 8	owner, s s l	7
256	Brown, Benjamin	j	e ½ 12, pt 13	9	occup't, s s l	7
257	Brown, Francis	j	pt 15	9	owner	6
218	Brown, James	j	pt 13	8, 9	owner	7
282	Brown, Robert	j	pt 13	8, 9	occupant	7
219	Bryan, John	j	s pt e ½ 13	8	tenant	1
239	Bryan, William P	j	pt 24, r ½ 24	9 and 8	owner, s s 2	5
279	Chapman, George	j	r ½ 17, r ½ 16	9	owner	6
474	Chapman, John	j	vil 20	10Lansdowne	tenant	5
473	Charlton, William		vil 65	10	occupant	5
336	Chase, Lewis		n w pt 22	10 Leeds	owner	6
351	Chase, Sylvester		w ½ and n e ¼ 19	11	owner	7
478	Cheetham, Robert		vil 52, 34	10Lansdowne	owner	5
269	Church, Graham	j	pt 20	9,10Leeds	owner	6
349	Coon, Abraham	j	r pt 20	11	owner	5
480	Copeland, Joel		vil 28	10Lansdowne	owner	12
470	Copeland, R. W		vil 1, pt 6, f pt 20	10Lan.,11Leeds	owner	5
225	Daly, Thomas	j	pt f pt 15, r ½ 15	9 8, Leeds	tenant	1
512	Danby, Edward A		pt r ½ 1, pt A	11Lansdowne	T & owner	5
511	Danby, Joseph		n e cor A, pt 1	11	owner	5
502	Davis Henry	j	vil 25	10	owner	5
261	Denny, William, sr		pt 15	9 Leeds	tenant	6
258	Denny, William A		pt 14	9	owner	6
271	Dillon, Michael	j	r pt 22	9	owner	6
221	Dundon, Edward	j	e ½ 14	8	tenant	1
320	Dunn, William	j	centre 21	10	owner	5

Number on Roll.	NAME.	Jurors.	LOT.	CONCESSION OR STREET.	Description.	P. O. Address
380	Slack, Warren		pts 5, 6	7	farmers son	16
419	Sliter, Alexander		12	8	owner	3
147	Sly, Benjamin	j	s w ¼ 13	7 Leeds	owner	4
146	Sly, Miron	j	s e ¼ 13	7	owner	4
148	Snider, John		pt 13	7	owner	4
400	Stockwell, Francis		e ½ 5	8 Lansdowne	owner	5
383	Sullivan, Patrick		f pt 12	7	owner	3
369	Shaw, Robert		n e ¼ 5	7	owner	5
227	Sterling, Alexander		pt e ½ 19	8 Leeds	owner	4
452	Sterry, George		f pt 8	9 Lansdowne	owner	5
237	Thurston, Franklin	j	s e pt 23	8 Leeds	owner	4
399	Townsend, Benjamin		s e ¼ 4	8 Lansdowne	owner	5
403	Townsend, David, sr	j	pt f ½ 4	8	owner	5
401	Townsend, Jeremiah	j	e ½ 3	8	tenant	5
402	Townsend, John	j	e ½ 3	8	tenant	5
415	Toland, John		n e ¼ 10	8	owner	9
416	Toland, Joseph		n e ¼ 10	8	owner	9
397	Tye, William		pts A, 1, 2	9, 8	owner, as 3	5
376	VanOrman, Daniel W		pt 9	7	owner	16
427	Vodree, Edward		f ½ 13	8	owner	3
405	Warren, William, sr		r ½ 4, w ½ 5, pt 6	8	owner	5
406	Warren, William, jr	j	r ½ 4, w ½ 5, pt 6	8	occupant	5
407	Warren, Joseph		r ½ 4, w ½ 5, pt 6	8	occupant	5
389	Warwick, John	j	pts 11, 12	7	tenant	5
229	Wilson, John	j	e ½ 20	8 Leeds	owner	4
166	Willoughby, John		pt 13	7	owner	4

PART II—Persons entitled to vote at Municipal Elections only.

Number on Roll.	NAME.	Jurors.	LOT.	CONCESSION OR STREET.	Description.	P. O. Address
409	Plunkett, Sarah		pts 7, 8, 9	8 Lansdowne	owner	5

PART II—Persons entitled to vote at Municipal Elections only.

Number on Roll.	NAME.	Jurors.	LOT.	CONCESSION OR STREET.		Description.	P. O. Address.
209	Churchill, Charlotte		s e ¼ 11	8	Leeds	owner	1
90	Gilbert, Susan		r pt 3	7		owner	1
77	Johnson, Ann		vil 15, 23	7		owner	1
187	Johnson, Mary Ann		w ½ 7	8		owner	1
40	Kenny, Sarah		e ½ 9	6		owner	2
136	Kyle, Mary A		pt 7, 8	7		owner	2
10	Moore, Nancy		cen pt 1	6		owner	1
115	Moulton, Mary A		vil 18	7		owner	1
134	Mullen, Elizabeth		r pt 12	7		owner	4
88	McArdle, Maria		pt 3	7		owner	1
90	Ripley, Rachel A		vil 11, e ½ 14	7, 8		owner, s.s 3	1
214	Sweet, Clarissa		pt 13, pts 13, 11	8, 9		owner, s.s 3	6

PART III—Persons entitled to vote at Elections to the Legislative Assembly only.

Number on Roll.	NAME.	Jurors.	LOT.	CONCESSION OR STREET.		Description.	P. O. Address.
82a	Berney, James		v 19, 21	7	Leeds	owner	1
194	Dorman, Wilbert		w ½ 9	8		L S	1
141	Moore, John		pt s e ½ 3	7		housekol'r	1
37	Moulton, William J		r ½ 11, r ½ 12	6		L S	2
157	Shook, William		f pt r ½ 13	7		L S	4

Number on Roll.	NAME.	Jurors.	LOT.	CONCESSION OR STREET.	Description.	P.O. Address.
607	Whaley, Henry		pts 5, 7	13 Lansdowne	owner	18
633	White, Edward	j	pts 9, 10	13	tenant	18
572	Whitmarsh, Alonzo		r pt w ½ 8	13	owner	18
552	Williams, John		pt 10	13	occupant	18
539	Williamson, John	j	r pt 16	11	occupant	12
538	Williamson, Samuel		r pt 16	11	owner	12
564	Wiltsie, Alvin		pt 5	12	owner	12
549	Wiltsie, Anthony		pts 5, 6	12, 11	owner	12
611	Wiltsie, Francis		n e ¼ 15	12	owner	10
643	Wood, Ransom		pt 7	13	owner	18
644	Wood, Richard		pt 7	13	tenant	18
531	Young, William	j	w ½ 10	11	tenant	12

PART II—Persons entitled to vote at Municipal Elections only.

Number on Roll.	NAME.	Jurors.	LOT.	CONCESSION OR STREET.	Description.	P.O. Address.
618	Curtis, Mrs. Guy		n w pt 3	13 Lansdowne	owner	12
575	Howard, Mary		r pt e ½ 9	12	owner	12
557	Webster, Alice		pt 23, pt 23	11, 12	owner	8
	Williamson, Eliza		r ½ of r ½ 12	12	owner	

PART III—Persons entitled to vote at Elections to the Legislative Assembly only.

Number on Roll.	NAME.	Jurors.	LOT.	CONCESSION OR STREET.	Description.	P.O. Address.
613	Curtis, William		s w pt 4	13 Lansdowne	L S	18
617	Hugabeam, Wales W		pt 3	13	L S	18
	Johnson, William J		con 20	13	L S	12

Number on Roll.	NAME.	Jurors.	LOT.	CONCESSION OR STREET.	Description.	P.O. Address.
563	Maud, Henry	j	e ½ 23	12 Lansdowne	owner	10
537	Maud, Robert		f pt 16, r pt 10	12, 11	owner	12
622	Morrison, John		r pt 2, r pt 4	13	owner	18
551	Murphy, David		21, 21	12, 11	owner	10
550	Murphy, John	j	21, 21	12, 11	owner	10
573	Napper, Joseph		pt 3, ½ 8	12	owner	12
577	Neff, John H. D.	j	s e pt 9	12	owner	12
589	Pear, Charles		e pt 9, r ½ 12	13, 12	tenant	18
568	Ransom, Simon M		e ½ 7, w ½ 8	12	owner	12
569	Ransom, Sterns	j	e ½ 7, w ½ 8	12	owner	12
603	Read, James	j	pt f ½ 12	12	owner	12
563	Ripley, Joseph		s w pt 5	12	tenant	12
586	Sheffield, Albert	j	pt e ½ 10, pt 12, 13	12, 13	owner	12
532	Sheffield, George	j	e ½ 10, 11, pt 12	11	owner	12
530	Sheffield, Thomas, J. P.		pts 9, 10, pt 10, pt 11, 12	11, 12, 13	owner	12
634	Sheffield, William J.		w ½ and n e pt 8	13	owner	12
458	Slack, Israel		20, 21, 22, pt 24	10, 11	owner	8
567	Soper, Torrence	j	w ½ 7	12	owner	12
604	Stafford, Abel T.		n pt 16, f pt 5	12, 13	owner	18
639	Stafford, Samuel		pt 7	13	owner	18
640	Stafford, Samuel W.	j	pt 7	13	occupant	18
623	Stevens, Levi		r pt D.	13	owner	10
587	Taber, Robert	j	r pt 11	12	owner	12
610	Taylor, John		n w ½ 15, pt 14, pt 11, 12	12, 13	owner	18
576	Thomas, Henry	j	e ½ of w ½ 9	12	owner	12
646	Venice, Richard		n w ½ 6, pt 7	13	owner	18
625	Washburne, Louis	j	w ½ and n pt 1	13	tenant	18
641	Washburne, Luther H.	j	pt 7	13	owner	18
626	Washburne, Sexton	j	s e pt 1	13	owner	18
624	Washburne, William		w ½ and n pt 1	13	owner	18
631	Webster, Edward		A and pt B	13	owner	10
553	Webster, George		pts 22, 23, pt 23, pt 23	11, 12, 10	farmers son	8
552	Webster, John		pts 22, 23, pt 23, pt 23	11, 12, 10	owner	8
615	Webster, William	j	s w pt 3	13	owner	18
630	Webster, Ogle	j	r pt B, e ½ C	13	owner	10

Number on Roll	NAME.	Jurors.	LOT.	CONCESSION OR STREET.	DESCRIPTION.	P.O. Address
386	Moorehead, James	j	16 pt 17	7 Lansdowne	owner	3
387	Moorehead, John		16 pt 17	7	occupant	3
449	Moorehead, John	j	r pt 7, pts 6, 7, 9, 5	8, 9	owner, s s 3	5
390	Moorehead, Samuel	j	lot 15, w pt 15	7, 8	owner	3
377	Maloney, Patrick		pt 9	7	owner Toledo	
222	McConnell, Thomas	j	17 e ½ 9	8 Leeds, 8 Lans	owner	4
424	McEvoy, James	j	f ½ 10	8 Lansdowne	tenant	5
423	McEvoy, Patrick		f ½ 10	8	owner	5
163	McMillan, James	j	w ½ 18, n w ¼ 21	8, 7 Leeds	owner	4
56	McNeill, Abraham		r e ½ 24	6	owner	9
395	O'Connor, Charles	j	w ½ 2, s e ½ 2	8 Lansdowne	owner	5
396	O'Connor, Daniel		w ½ s e ½ 2	8	owner	5
385	O'Grady, Francis	j	f pt 11	7	owner	3
174	Parker, Charles	j	pts 23, 24	7 Leeds	tenant, s s 3	4
175	Parker, William	j	13, 12, pts 24, 24	10 Lan, 7, 8 L'ds	ow, occ & ten.	4
413	Perry, William		r pt 7	8 Lansdowne	owner	5
232	Pierce, William H	j	e ½ 21	8 Leeds	owner	4
411	Plunkett, Isaac		r pt 8	8 Lansdowne	owner	5
410	Plunkett, John	j	f of r ½ 7, cen 8	8	owner	5
370	Plunkett, William	j	f ½ 8, r 8	8, 7	owner	4
151	Pope, George	j	n w pt 13	7 Leeds	owner	4
161	Pownell, John		f ½ of n e ¼ 16	7	owner	4
164	Pritchard, Charles	j	pts 18, 19, pt 18	7, 8	owner	4
165	Pritchard, William	j	pt 18, pt 19	8, 7	owner	4
422	Rath, Charles		r pt 11	8 Lansdowne	owner	3
392	Reed, Duncan	j	r ½ 14	7	owner	3
392a	Reed, George		w ½ & n e ¼ 10	7	owner	12
366	Roddick, John		2	7	owner, s s 3	5
431	Running, Hugh		n w pt 19, 18	8, 9	occupant	3
428	Running, Josiah		s e ¼ 14	8	owner	3
429	Running, Samuel	j	f pt 17, 18, 15	8, 9	owner	3
432	Running, William J		s w ¼ 14	8	owner	3
433	Running, William		e ½ of w ½ 20	8	owner	3
243	Shook, Noah		pt A, pt f A	8	tenant & ow	4
234	Singleton, Richard, sr	j	pts 23, 24, pt A, 1, 2, 3	8, 9 L'ds, 8, 9 Lans	owner, s s 2	5
371	Slack, Benjamin	j	7 pt 6	7	owner	5
391	Slack, Charles		15 w pt 15	7, 8	tenant	5
372	Slack, Daniel		7 pt 6	7	farmers son	5
375	Slack, George	j	f ¼ 6	7	owner	16
379	Slack, Henry		pts 5, 6	7	owner	16
408	Slack, John		f pt 6, 7	8	owner	5
388	Slack, John H	j	pt 11, 12, 18, 19	7	owner	3

VOTERS' LIST, 1886.

Municipality of the Rear of Leeds and Lansdowne.

SCHEDULE OF POST OFFICES:

1 Seeley's Bay,	5 Lyndhurst,	9 Gananoque,	13 Newboro,	17 Birmingham,	
2 Berston,	6 Sweet's Corners,	10 Farmersville,	14 Phillipsville.	18 Soperton,	
3 Wartburton,	7 Morton,	11 Brewer's Mills,	15 Marble Rock,	19 Lyn,	
4 Elliesville.	8 Charleston.	12 Delta.	16 Sand Bay.	20 Kingston.	

Polling Sub-Division NO. 2, comprising Lots Nos. 20 to 24 inclusive, in the 6th concession of Leeds; Lots 13 to 24 inclusive, in the 7th concession of Leeds; Front one-fourth Lot 15, and Lots 16 to 24 inclusive, in the 8th concession of Leeds; also the whole of 7th and 8th concessions of Lansdowne; and also Lots Nos. 8 to 24 inclusive, in the 9th concession of Lansdowne.

PART I.—Persons entitled to vote at both Municipal Elections and Elections to the Legislative Assembly.

Number on Roll	NAME.	Jurors.	LOT.	CONCESSION OR STREET.	DESCRIPTION.	P.O. Address
162	Argue, Arthur	j	17, pts 16, 17	7, 8 Leeds	owner s 5	4
236	Bass, Benjamin	j	f ½ 23	8	owner	4
368	Bevins, Henry		3	7 Lansdowne	occupant	5
367	Bevins, Ira		2	7	occupant	5
414	Bevins, Tobias		n w ½ 10	8	owner	5
149	Bell, James		pt 13	7 Leeds	tenant	4
160	Blair, James	j	16	8	owner	4
361	Bolton, John	j	pts A, 1, f pt 23	7, 8 Lans, 7 L'ds	owner	5
155	Bracken, Ephraim	j	pt 15, f ½ 15	7, 8 Leeds	owner	4
154	Bracken, George	j	pts 4, 14, 15	7	tenant, s s 1	4
153	Bracken, John	j	pts 4, 14, 15, 24, 23	7	owner, s s 1	4
152	Bracken, William F.	j	w ½ 14, p 24, p 24, p 13	7, 8	owner & ten	4
418	Bradley, George	j	r pt 6	8 Lansdowne	tenant	5
421	Bradley, Thomas		r pt 11	8	owner	3
417	Brennan, Martin	j	r pt 6	8	owner	5
168	Brown, William	j	w ½ 19	7 Leeds	owner	4
373	Bryan, Arthur		r ½ 6	7 Lansdowne	owner	5
242	Bryan, Edward	j	pt A	8	owner	5
241	Bryan, John	j	pt A	8	owner	5
374	Bryan, William		r ½ 6	7	occupant	5
239	Bryan, William P.	j	pt 24	8, 9 Leeds	owner, s s 3	5
396	Burns, Thomas	j	w ½ 3	8 Lansdowne	owner	5
360	Chapman, Alva		w ½ A	7 Lansdowne	owner	4
359	Chapman, Charles		w ½ A	7	owner	4
420	Cowan, John		f pt 11	8	owner	3
436	Crozier, William		r pt 22, 23, 24	8	owner	8

Number on Roll.	NAME.	Jurors.	LOT.	CONCESSION OR STREET.	Declaration.	P.O. Address.
56	Day, John W	j	s w ½ 24	6 Leeds	owner	16
230	Dillon, Benjamin	j	w ½ 21	8	owner	4
233	Dillon, John	j	pts 22, 23	8	owner	4
228	Dillon, Robert	j	w ½ 20	8	owner	4
231	Dunn, James		w ½ 21	8	occupant	4
437	Earl, Allen		e pt 15	8 Lansdowne	owner	L.
167	Ellis, George		pts 19, 20, pt 19	7, 8 Leeds	owner, s s 3	4
238	Ferguson, Henry	j	pt 23, pt 24	8, 9	tenant, s s 3	5
56	Ferguson, William, sr		pts 21, 22	6	owner	16
54	Ferguson, William, jr	j	pts 21, 22	6	owner	16
378	Findley, Stephen		n w pt 9	7 Lansdowne	owner	T.
425	Foodey, James		e ½ 20, 21	8	owner	3
384	Foodey, Michael	j	pts 12, 13, 14	7	owner	3
381	Foodey, Patrick		n w ¼ 11, pt 12	7	owner	3
59	Free, James		r pt 21	6 Leeds	owner	16
455	Green, Josephus		14	9 Lansdowne	owner	9
434	Griffin, Charles		pts 19, 20	8	owner	3
412	Griffin, William D		n w ¼ 9	8	owner	5
426	Goyka, Henry		r ½ 14	8	owner	3
425	Hall, Alexander		n w ¼ 16, 16, 17	8, 9	owner	3
382	Hall, Stephen		f o ½ 13	7	owner	3
176	Henderson, John	j	e pt 5, w ½ 22, pt 21	8 Lans, 7 Leeds	owner	4
57	Herbison, Benjamin	j	26, pt 24	6 Leeds	owner	16
172	Kelsey, Benedict		s e ¼ 24, n e pt 24	8, 7	owner	4
450	Kelsey, Benjamin		f ½ 10	9 Lansdowne	owner	5
451	Kelsey, James		f ½ 10	9	owner	5
364	Killenbeck, Britton		pt w ½ 1	7	tenant	5
173	Killenbeck, John	j	s e ¼ 24, n e pt 24	8, 7 Leeds	tenant	4
55	Lamson, Allan	j	e ½ 22	6	owner	16
362	Larose, Isaac		pt A, pt 12, 13	7, 9 Lansdowne	tenant & ow	5
159	Leadbeater, Albert	j	pts 16, 18	7 Leeds	occupant	4
238	Leadbeater, David	j	s e pt 22	8	tenant	4
171	Leadbeater, John	j	r pt of e ½ 20	7	owner	4
158	Leadbeater, Philip	j	pts 16, 18	7	owner	4
226	Leadbeater, William	j	e ½ 19	8	owner	4
365	Lee, George W		pt 1, pt 1	8, 7 Lansdowne	owner	4
169	Levingston, George	j	n e ¼, 19	7 Leeds	owner	4
170	Levingston, William	j	n e ¼, 19	7	occupant	4

[FORM 14]

Rowsell & Hutchison, Municipal Printers and Publishers, Toronto.

REPORT OF CLERK WHEN APPLYING FOR CERTIFICATE UNDER SEC. 11.

To the Judge of the County Court of the United County of Leeds and Grenville

I, James Berney

Clerk of the Municipality of Rear of Leeds and Lansdowne, in the said United Counties of Leeds and Grenville do hereby certify as follows:

THAT I did, on the twenty-seventh day of August 1886, post up, and for a period of thirty days next thereafter keep posted up, in a conspicuous place in my office at Seeley's Bay, a true and corrected printed copy of the Voters' List for the said Municipality of Rear of Leeds and Lansdowne for 1886, made in pursuance of "The Voters' List Act," with the certificate required by section five of the said Act endorsed thereon.

THAT I did also duly deliver and transmit by Book and parcel post registered, the required number of similar printed copies of the said Voters' List, with my certificate endorsed, to each and all of the persons entitled to the same under sections three and four of said Act.

THAT I did on the twenty-seventh day of August 1886 cause to be inserted in the newspaper called the "Weekly Times" published in Brockville, the notice required by section seven of said Act.

THAT no person gave me nor did I receive any written notice of complaint and intention to apply to the Judge or Junior or acting Judge of the County Court of said United County of Leeds and Grenville, in respect to the said Voters' List, within thirty days after I, the said Clerk, had posted up the said List in my office, and transmitted and delivered the copies thereof as directed by the provision of the said Act.

AND THAT to the best of my knowledge and belief, I have complied with the several requirements of the said Act, so as to entitle me to apply for certified copies under the eleventh section of the said Act; and I do hereby, in pursuance thereof, now apply to you, the said Judge, to certify three of the copies of the said List received by you as being the Revised List of Voters for the Municipality of the said Township of Rear of Leeds and Lansdowne for the year of our Lord 1886

WITNESS my hand this thirtieth day of September 1886

James Berney

Clerk of the Municipality of Rear of Leeds & Lansdowne

Seeley's Bay P. O.